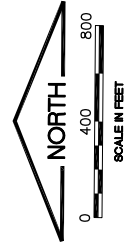
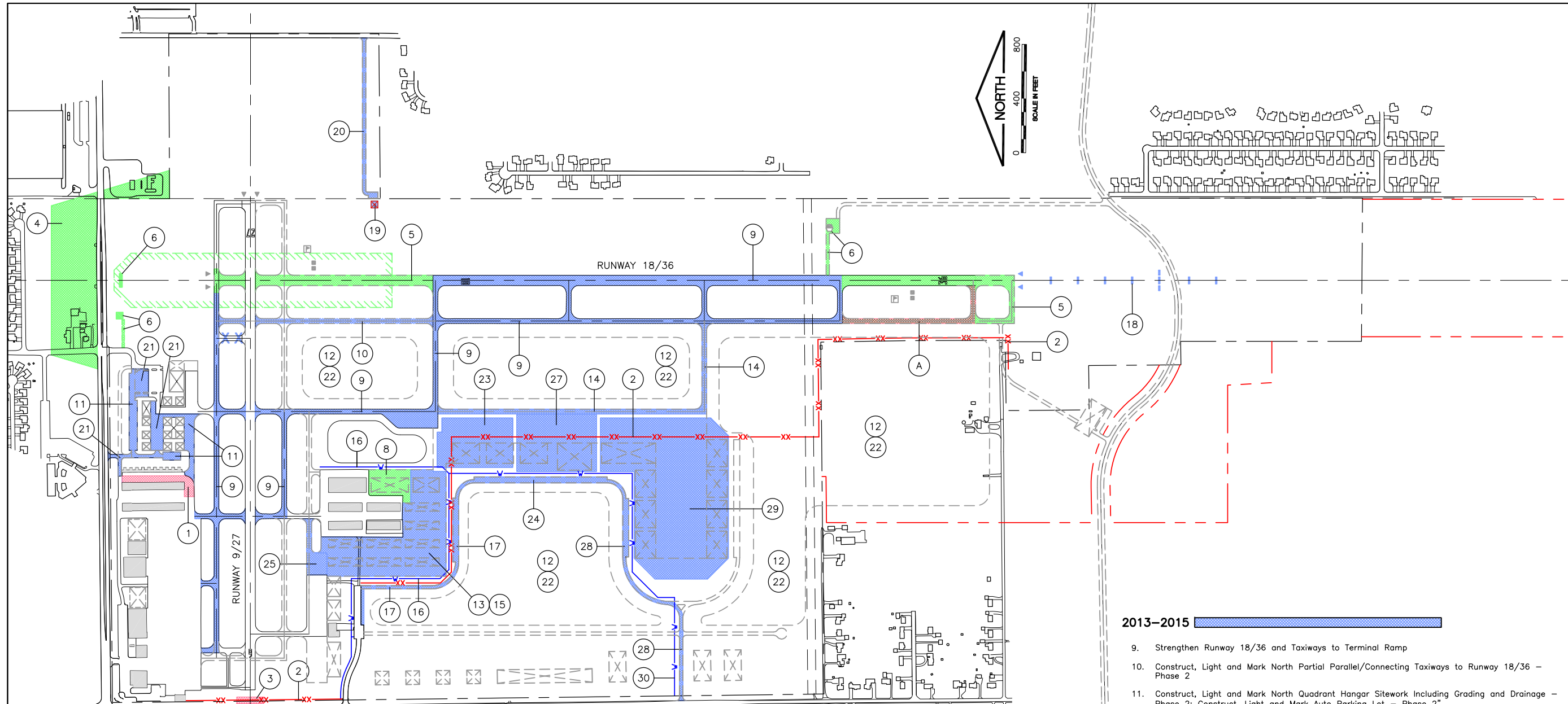
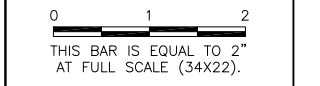


REVISIONS		
NUMBER	BY	DATE



**LANSING MUNICIPAL AIRPORT  
 LANSING, ILLINOIS**

**TRANSPORTATION IMPROVEMENT PROPOSAL  
 F.Y. 2011 - 2015**

**2010 AND PRIOR**

- A. Construct, Light and Mark South Partial Parallel/Connecting Taxiways to Runway 18/36 - Phase 1

**2011**

- 1. Rehabilitate North Quadrant T-Hangar Apron - Phase 2
- 2. Construct Airport Security/Perimeter Fencing
- 3. Improve Runway 9 Extended Object Free Area

**2012**

- 4. Runway Protection Zone Easements (5 Acres) and Land Acquisition (5.5 Acres) for Runway 18 Extension
- 5. Construct, Light and Mark Runway 18 End Extension (1,615' x 75') and Runway 36 End Extension (285' x 75')
- 6. Relocate Runway 18 Localizer and Distance Measuring Equipment; Install Automated Weather Observation System
- 7. Prepare Updated Airport Layout Plan and Prepare Updated Exhibit "A" Master Plan Property Line Map - Phase 2; South Airfield Master Drainage Study - Phase 1 (reimbursement) (Not Shown)
- 8. Construct, Light and Mark Southwest Quadrant T-hangar Sitework Including Grading and Drainage - Phase 3

**2013-2015**

- 9. Strengthen Runway 18/36 and Taxiways to Terminal Ramp
- 10. Construct, Light and Mark North Partial Parallel/Connecting Taxiways to Runway 18/36 - Phase 2
- 11. Construct, Light and Mark North Quadrant Hangar Sitework Including Grading and Drainage - Phase 2; Construct, Light and Mark Auto Parking Lot - Phase 2"
- 12. Construct Southwest Quadrant Drainage Improvements Including Dry Bottom Basin - Phase 1
- 13. Grading and Drainage Improvements Southwest Quadrant T-Hangar Sitework - Phase 1
- 14. Construct, Light and Mark Taxiways Golf & Kilo Extensions
- 15. Construct, Light and Mark Southwest Quadrant T-Hangar Access Taxiways - Phase 2
- 16. Construct Fire Protection System to Southwest Quadrant - Phase 1
- 17. Construct, Light and Mark Southwest Quadrant Terminal Area Entrance Road and Auto Parking Lot Including Grading and Drainage - Phase 1
- 18. Construct Runway 18/36 Approach Lighting System
- 19. Construct Air Traffic Control Tower and Base Building
- 20. Construct, Light and Mark Southeast Quadrant Entrance Road and Auto Parking Lot Including Grading and Drainage
- 21. Construct, Light and Mark North Quadrant Hangar Sitework Including Grading and Drainage - Phase 3; Construct, Light and Mark Auto Parking Lot - Phase 3"
- 22. Construct Southwest Quadrant Drainage Improvements Including Dry Bottom Basin - Phase 2
- 23. Construct, Light and Mark Southwest Quadrant G.A. Apron - Phase 2
- 24. Construct, Light and Mark Southwest Quadrant Terminal Area Entrance Road and Auto Parking Lot Including Grading and Drainage - Phase 2
- 25. Construct, Light and Mark Southwest Quadrant G.A. Apron - Phase 3
- 26. Acquire Snow Removal Equipment (Not Shown)
- 27. Construct, Light and Mark Southwest Quadrant G.A. Apron - Phase 4
- 28. Construct, Light and Mark Southwest Quadrant Terminal Area Entrance Road and Auto Parking Lot Including Grading and Drainage - Phase 3
- 29. Grading and Drainage Improvements Southwest Quadrant - Phase 5
- 30. Construct Fire Protection System to Southwest Quadrant - Phase 2
- 31. Acquire Snow Removal Equipment (Not Shown)

© Copyright GMT, Inc.

**GMT**  
 CRAWFORD, MURPHY & TILLY, INC.  
 CONSULTING ENGINEERS  
 License No. 184-000613

Lansing Municipal  
**airport**

DESIGN BY:	DKP
DRAWN BY:	JRO
CHECKED BY:	DKP
APPROVED BY:	BW
DATE:	11/11/09
JOB No:	09297-01-00-10

**FINAL**

SHEET 1 OF 1 SHEET